

COOK ZONE Active Pits

jdh/ah/mr 01/20/21

Pit Name	Legal	Price/cyd	Notify Public Works of Permit		Locked Key Needed	Comments/Special Conditions
			Y/N	District		
17. Ahlgren	NE-SW 23-64-17	\$2.50	N	4	N	Mix of sand, gravel, and cobbles. Public Works minus 2" rock reserve stockpile.
18. Counihan	SW-SE 32-65-18	\$2.50	N	4	Y	Access through private property. Remaining material quality/quantity unknown.
19. Crane Lake	NW-SE 1-66-17	\$2.50	Y	4	Y	Multipurpose pit with variable, mixed materials. PW crushing in 2021. Contact PW before issuing permit. South bank closed, ledge on east bank. Shared access with canister site and communication tower, multiple locks.
20. Dry Pine (aka Goldmine Road)	NW-SW 14-66-17	\$2.50	N	4	N	Sandy, some gravel and cobbles. Opened by PW for winter sand, but not used recently. Observe USFS property line on east side and private 2.5 acres in NE corner.
21. Jack Pine Ridge	NE-SE 23-65-18	\$2.50	Y	4	N	Opened by Public Works for winter sand screening in 2010. Clean sand, fine gravel, small cobbles. PW owns modified Class 5 pile in the pit. No taking or selling from pit piles.
22. Lambert Road	SE-NE 15-66-20	\$2.50	N	4	N	Multiple small sales to landowners on Black Duck Lake and for harvest road building in the area.
23. McCue	GL4 33-62-21	\$2.50	N	4	N	Sandy with silty layers. Coarser near entrance. Soft floor. Possible expansion west following timber sale. Old pipe gate, no lock.
24. Moose Lake (aka # 180)	NW-SW 21-65-19	\$2.50	Y	4	N	Public Works Class 5 stockpile. Sandy with limited rock and clay binder, but crushable.
25. Nett Lake	NW-NE 34-65-21	\$2.50	N	4	N	Clean pit run, mixed material suitable for crushing. Observe north property line.
26. Novak	SW-SW 12-65-19	\$2.50	N	4	N	On Clear Lake Grade. Logger use. Past PW crushing, but fairly remote.
27. Range Line	GL6 6-61-18	\$2.50	N	4	N	Clean sand and fine gravel with few cobbles. Sprawling pit, sporadic use. Parts of pit closed, sloped, seeded, and mulched in 2015.
28. South Winchester	SW-SE 18-64-17	\$2.50	N	4	N	Remote, in Winchester Lake Rd. system.

COOK ZONE Active Pits

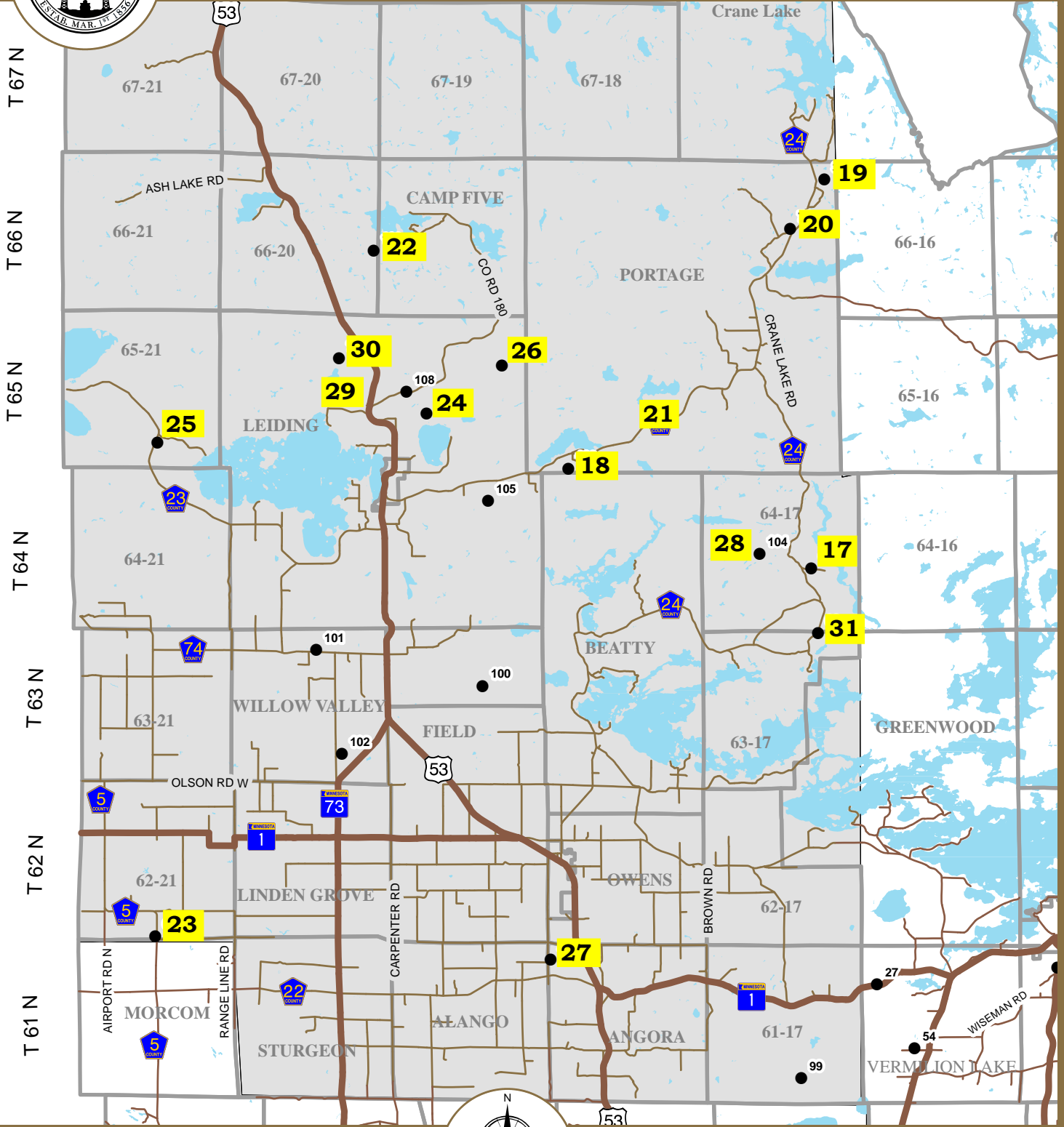
jdh/ah/mr 1/20/21

Pit Name	Legal	Price/cyd	Notify Public Works of Permit		Locked Key Needed	Comments/Special Conditions
			Y/N	District		
29. Swan Lake	NW-SE 11-65-20	\$2.50	N	4	N	Land Dept. Class 5 stockpile for Swan Lake Road. Good pit run and crush site, but remote from Hwy 53 for most private sales.
30. Townline	SE-SE 34-66-20	\$2.50	N	4	N	Clean sand, gravel with small cobbles. Good for septic sand and pit run, insufficient rock for crushing. Located 1/4 mile north of Townline Rd on east side of Lost River Rd.
31. Vermilion Dam	GL3 2-63-17	\$2.50	Y	4	Y	Public Works stockpile (2010). Clean gravel and sand with rock. Low on binder in the past. Extensive reserves.

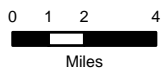


Cook Zone

Gravel Pits



● Land Dept Gravel Pits



© Copyright Saint Louis County
All Rights Reserved

Prepared By: **Land Department**
Data Resource Section
(218) 725-5000
www.co.st-louis.mn.us

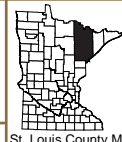
Map Created: 3/4/2008
Location: M:/GRAVEL

Notes:

Disclaimer

This is a compilation of records as they appear in the Saint Louis County Offices affecting the area shown. This drawing is to be used only for reference purposes and the County is not responsible for any inaccuracies herein contained.

Tracking #: 10.10



St. Louis County MN

