






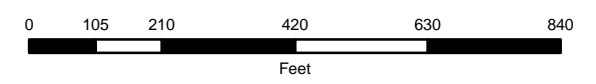




- Parcels**
-  Parcels
- Depot Project Areas**
-  Site Plan
-  Area Master Plan
-  Area Master Plan Transition
- Union Depot**
-  Union Depot
- Railroad**
-  Railroad

Lake Superior



Prepared By: **St. Louis County**
Planning & Development Department
 (218) 725-5000
 www.co.st-louis.mn.us

Team Credits: Planning, Property Management, Public Works, Land

Source: St. Louis County, City of Duluth

Map Created: 4/28/2009

Disclaimer
 This is a compilation of records as they appear in the St. Louis County Offices affecting the area shown. This drawing is to be used only for reference purposes and the County is not responsible for any inaccuracies herein contained.

© Copyright St. Louis County
 All Rights Reserved

Union Depot - Parcels

Historic St. Louis County Union Depot - Site Plan & Area Master Plan