

## FLOODWOOD ZONE

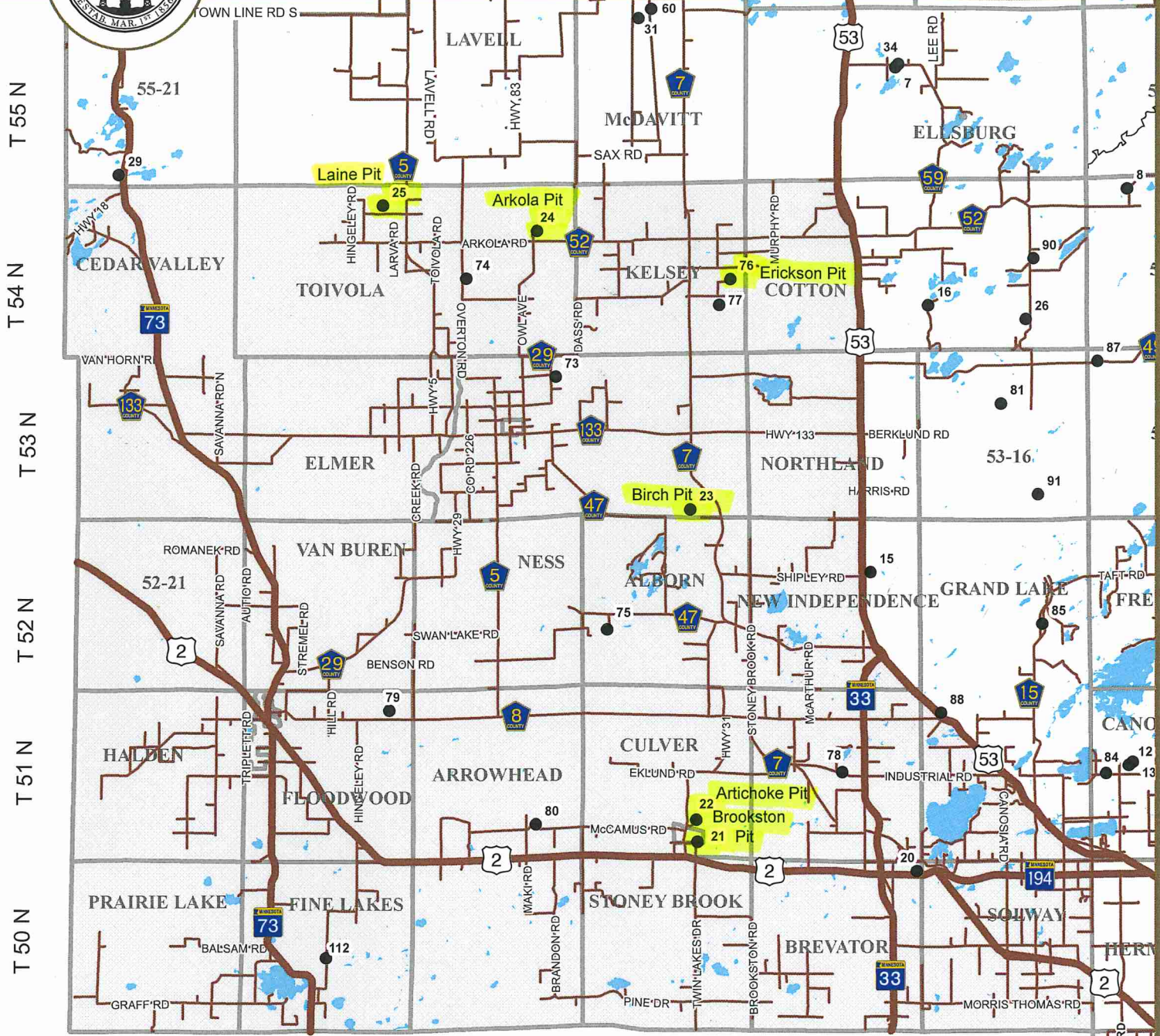
Pit Name	Legal	Price/cy	Notify Public Works of Permit/ District		Lock, Key Need	Comments/Special Conditions
Arkola (24) 549-11KL	NW-SE 11-54-19	\$3.50	Y	7	Y	Public Works stockpile. Maintain berm around rock excavation pond. Sandy gravel with some cobble.
Artichoke (22) 518-26M	NW-SW 26-51-18	\$3.50	Y	5	Y	Clean sand, gravel, small cobbles. Limited amount. PW screened stockpiles. Do not take from west side.
Birch (23) 538-34HJ	NE-SE 34-53-18	\$3.50	Y	7	Y	Public Works Class 5 stockpile from 2015. Long term multipurpose pit.
Brookston (21) 518-35E	SW-NW-35- 51-18	\$3.50 <b>PW Use Only</b>	<b>PW Use Only</b>	5	Y	Land Dept. stockpiles. High vertical wall with up to 8 feet clay overburden. Timber harvested in 2015 for pit expansion.
Erickson (76) 548-24F	Lot 6 24-54-18	\$3.50	N		N	Sand with no rock. Access blocked with boulders. North and west rims bermed. Depleted north pit planted to pine 2015. Must put back berm.
Laine (25) 540-01M	NW-SE 1-54-20	\$3.50	Y	7	Y	Septic sand in NW corner. Long term multiple use pit. Note property boundary on south side. PW Class 5 stockpile.

Updated: 1/20/21  
(JH/AH/MR)




# Floodwood Zone

## Gravel Pits



R 21 W      R 20 W      R 19 W      R 18 W      R 17 W      R 16 W

● Land Dept Gravel Pits



© Copyright Saint Louis County  
All Rights Reserved

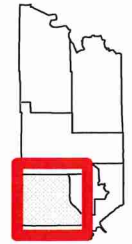
Prepared By: **Land Department**  
Data Resource Section  
(218) 725-5000  
www.co.st-louis.mn.us

Map Created: 3/4/2008  
Location: M:/GRAVEL

Notes:

**Disclaimer**  
This is a compilation of records as they appear in the Saint Louis County Offices affecting the area shown. This drawing is to be used only for reference purposes and the County is not responsible for any inaccuracies herein contained.

Tracking #: 10.10



St. Louis County MN