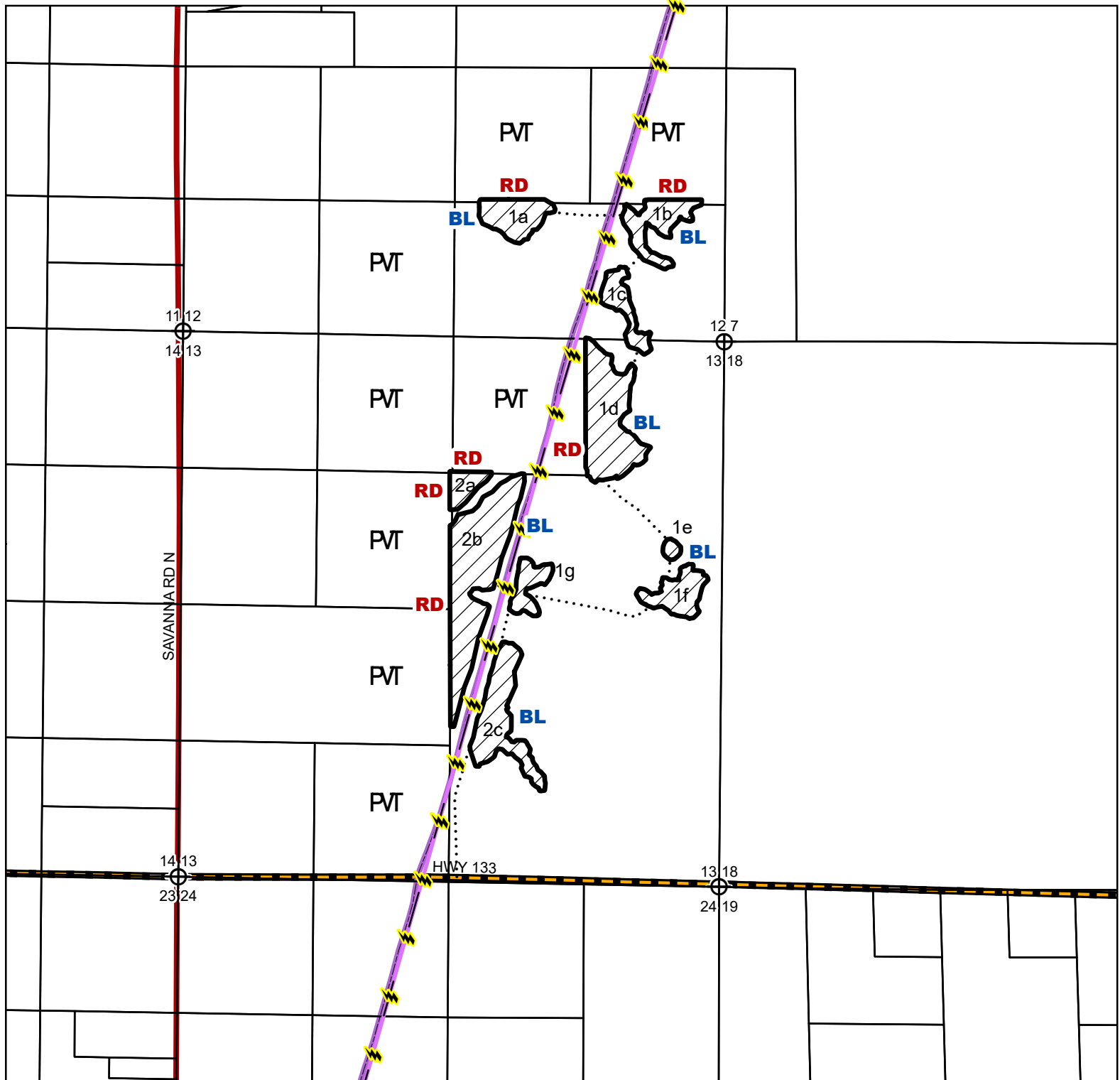


# St. Louis County F23-532113



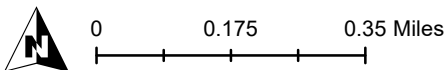
Prepared By: Dan Preiner

Map Created: 4-4-2023

TRS: T.53N-R.21W sec13


**Disclaimer:**


This is a compilation of records as they appear in the Saint Louis County Offices affecting the area shown. This drawing is to be used only for reference purposes and the County is not responsible for any inaccuracies herein contained.



**BL**  -Harvest Area -CCT- Boundary Painted Blue(BL) or Red(RD)-

..... -Proposed Access

 -Power Line and Snowmobile Trail

 -Section Corner

Block 1 - 31.8 ac  
Block 2 - 27.6 ac  
TOTAL= 59.4 ac

Reserve: oak, cedar, and snags

