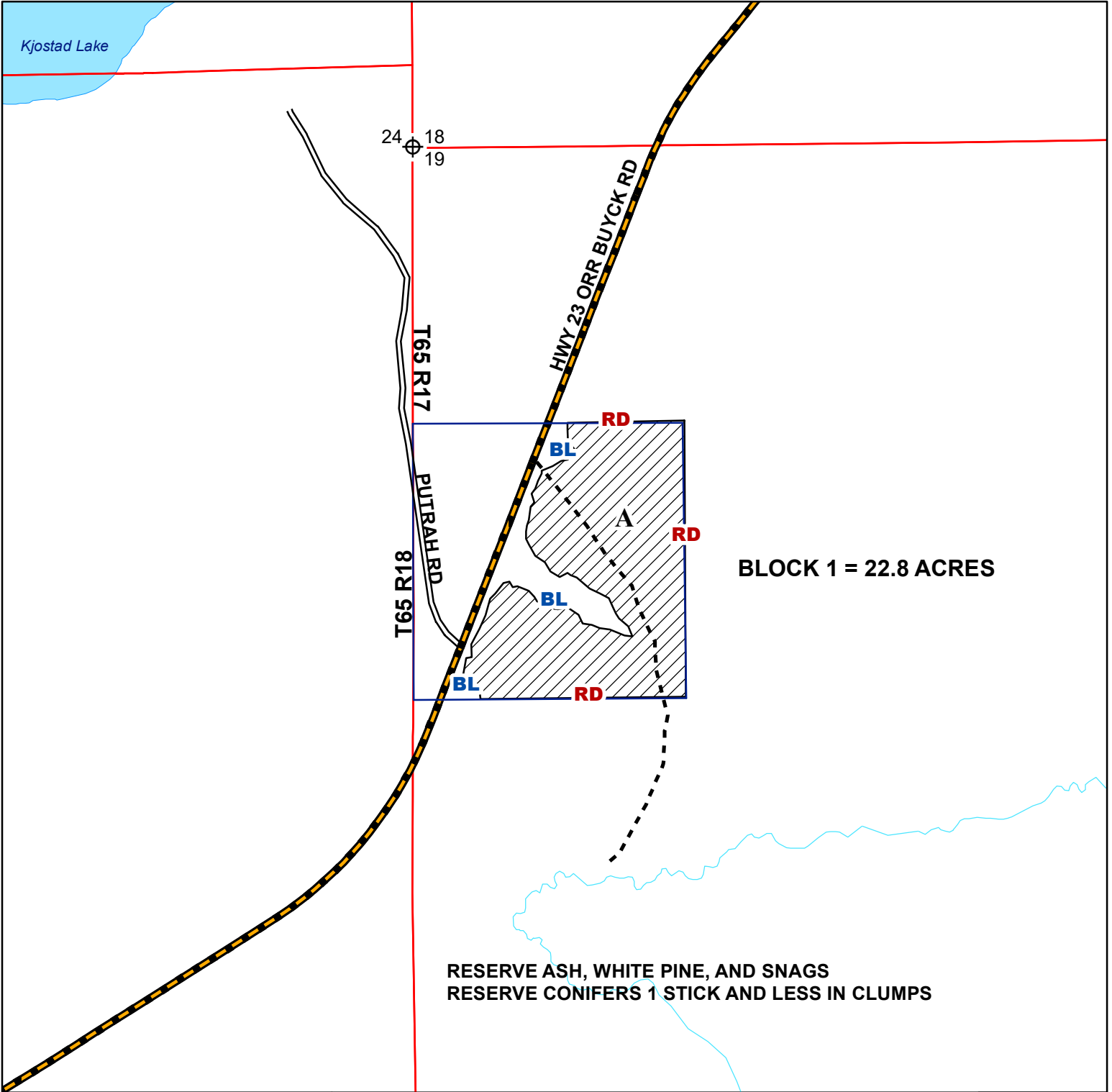







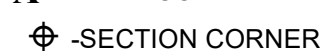
St. Louis County C23-651719



RESERVE ASH, WHITE PINE, AND SNAGS
RESERVE CONIFERS 1 STICK AND LESS IN CLUMPS

Prepared By: SHONTEL ADAM
 Map Created: 6/15/2023
 TRS: 651719
 Disclaimer:
 This is a compilation of records as they appear in the Saint Louis County Offices affecting the area shown. This drawing is to be used only for reference purposes and the County is not responsible for any inaccuracies herein contained.

1 in = 0.125 miles
 0 0.25 Miles

-  **RD** - HARVEST AREA CLEARCUT-CCT-
BOUNDARIES PAINTED BLUE AND RED
-  **BL**
-  -PROPOSED ACCESS -
EXISTING WOODS ROAD
-  **A** -ASPEN COVERTYPE
-  -GRAVEL ROAD
-  -SECTION CORNER

