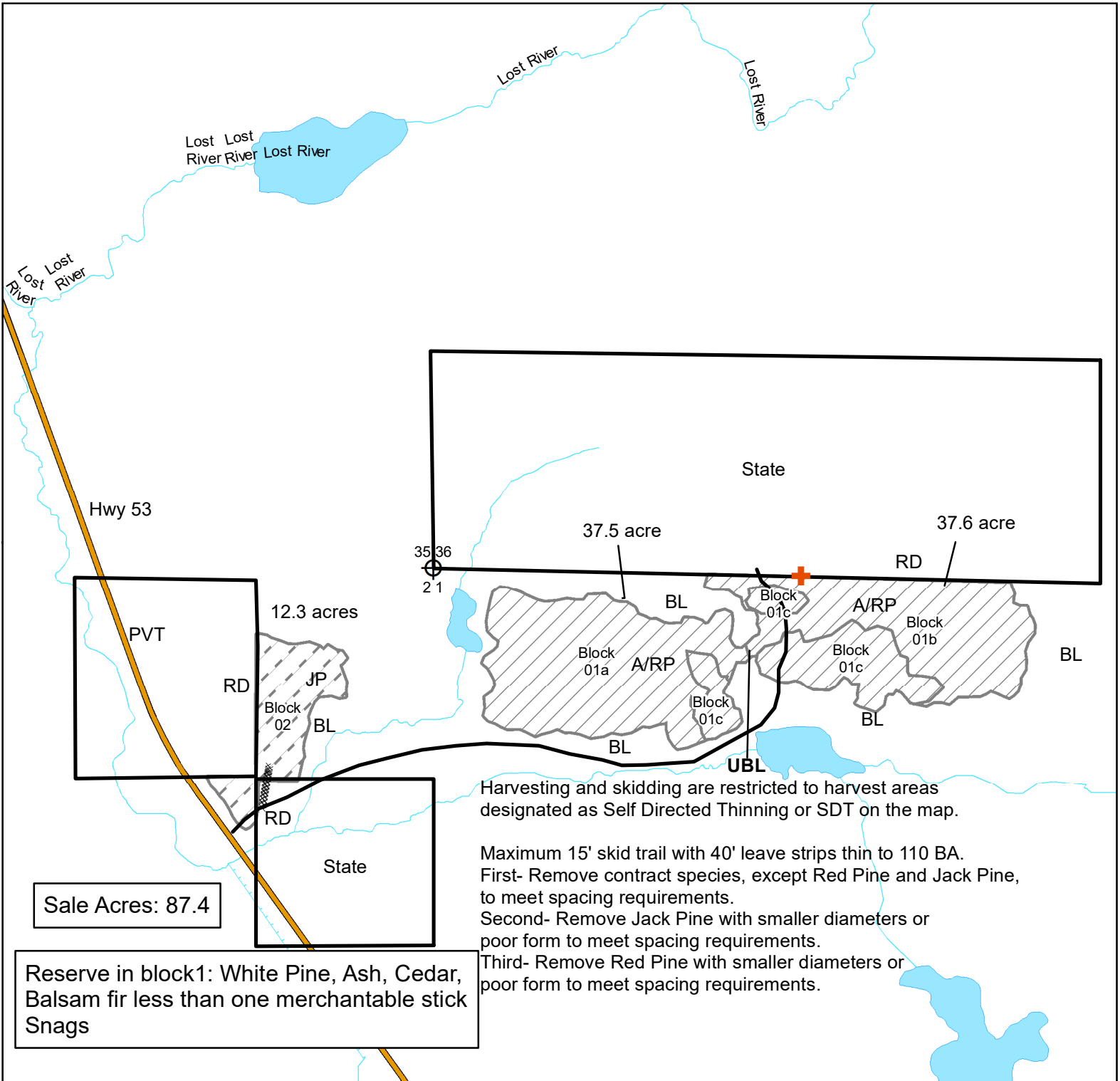


St. Louis County

C23-652001



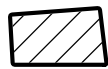
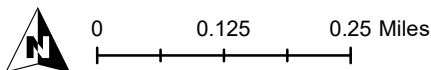
Prepared By: Casey Anderson

Map Created: 5/8/2023

TRS: 652001,02

Disclaimer:

This is a compilation of records as they appear in the Saint Louis County Offices affecting the area shown. This drawing is to be used only for reference purposes and the County is not responsible for any inaccuracies herein contained.



CCT- Clearcut boundary marked Red (RD) or Blue(BL)



SDT-Self Directed Thin Marked Red (RD) or Blue (BL)



Winter road existing



Proposed Road



Section Corner



UBL Unpainted Block Line

JP Jack Pine

A Aspen

RP Red Pine

PVT Private

STATE State

+ Survey Marker (protect)

