

VIRGINIA ZONE
Active Pits

jdh/ah/mr 1/20/21

Pit Name	Legal	Price/cyd	Notify Public Works of Permit		Locked Key Needed	Comments/Special Conditions
			Y/N	District		
1. Admiral Rd.- 788	SW-SE 33-56-18	\$2.50	Y	6	N	PW and Township stockpiles <u>east</u> of road. Various other stockpiles on <u>west</u> side and use must be approved. Adjacent timber set up for sale to allow future expansion. Combined with McDavitt Pit.
2. Anchor Lake	E ½-SE 15-56-17	\$2.50	N	6	N	Limited material, sandy, limited rock. Communication tower adjacent (lease). Possible Septic Sand. Steep face. Stripping needed.
3. Colombe	NW-SW 24-59-20	\$2.50	Y	7	N	Small pit, rocky mixed material, crushed by PW in the past. Observe south bank (steep) property line. Needs to have timber removed and stripped.
4. DuPont	SW-SW 7-57-19	\$2.50	Y	7	Y	Currently pit is depleted and only small private sales possible. Pit stockpiles owned by Public Works. Water management within pit always an issue. Southern part of pit has select sand.
5. Elbow Lake (aka 315)	NE-SE 9-57-18	\$2.50	Y	6	Y	PW Class 5 piles from 2020. Good Class 5 material, but needs overburden removal in places. Storm Water berms located on southeast.
6. Finberg	SE-SE 32-55-21	\$2.50	Y	7	Y	Land Department stockpile. Sandy, but crushable.
7. Greenrock	SW-NW 32-60-21	\$2.50	N	7	Y	Sand, fine gravel with little cobble or binder, possible septic quality in places. Bank below adjacent tower closed. Canister site adjacent. Possible expansion to east with stripping.
8. Harris	N ½-SW 28-56-15	\$2.50	Y	6	Y	PW has Class 5 from 2018 crushing. Excellent crushing and blacktop pit, clean sand, rock and binder. PW and Township stockpiles.
9. Linwood Lake	SE-SE 21-56-14	\$2.50	N	6	N	Sand, fine gravel. Small pit used by cabin owners in area.
10. North Balkan	NW-NW 3-59-20	\$2.50	N	7	Y	Sandy, used as possible septic sand. No taking from signed northwest bank (MNDOT). Stripping needed.
11. Norway Rd.-312	SW-SE 17-56-18	\$2.50	Y	6	Y	PW Class 5 pile from 2018 crushing on County Fee side. Private owned piles on Land Dept side. Sandy with small rock, barely adequate binder.
12. Pungy Stick	SE-NE 19-57-13	\$2.50	N	6	N	Small pit west side #110(Forest Highway 11). Cobbly and rocky. Used as a wood yard.
13. Skibo	SW-SE 21-58-13	\$2.50	N	6	Y	Rocky. Observe property boundary south side.

VIRGINIA ZONE
Active Pits

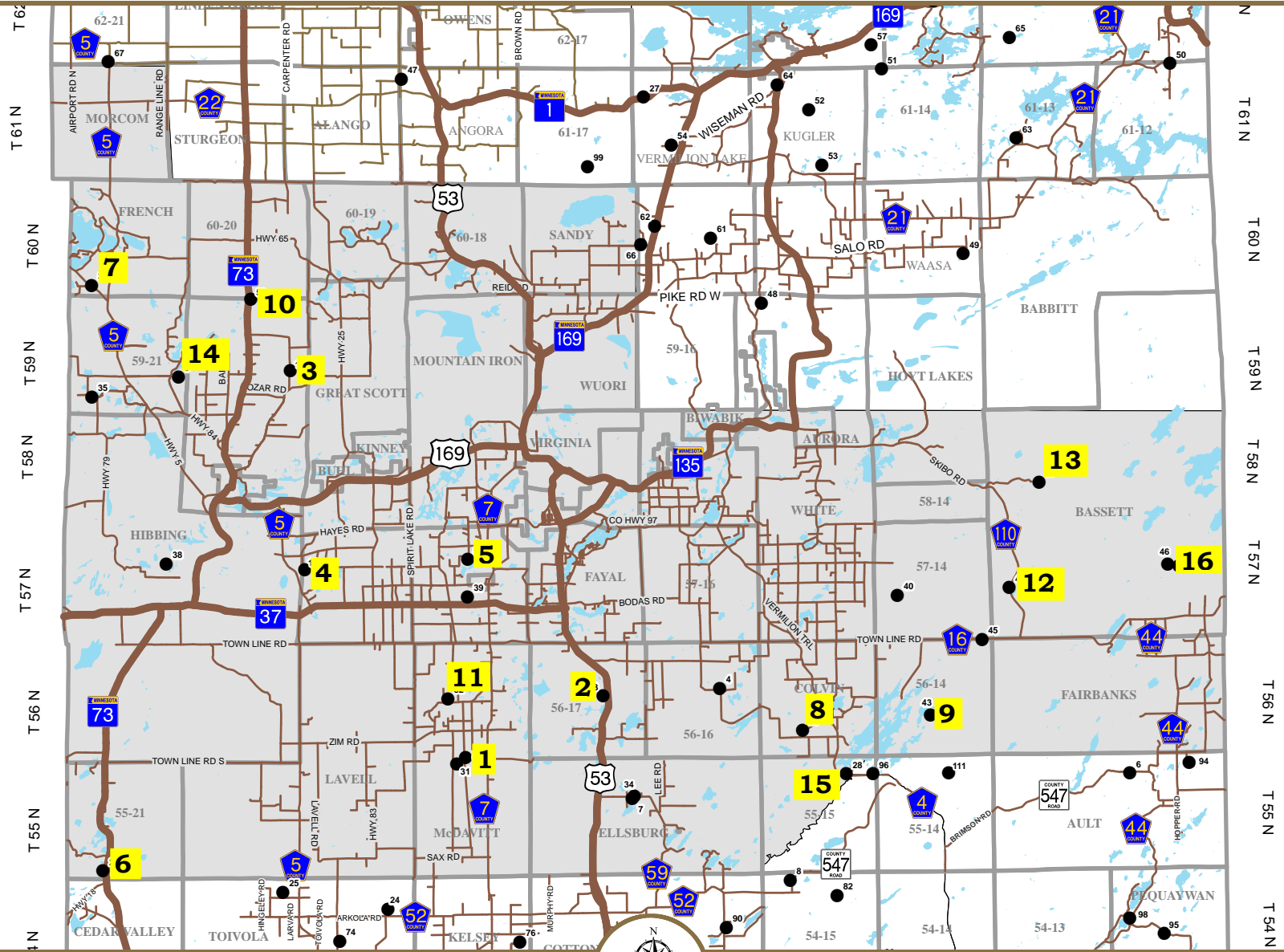
jdh/ah/mr 1/20/21

Pit Name	Legal	Price/cyd	Notify Public Works of Permit		Locked Key Needed	Comments/Special Conditions
			Y/N	District		
14. Sunset Lake	NW-NE 25-59-21	\$2.50	Y	7	Y	Public Works and Balkan Township have Class 5 piles from 2019 crushing. Major PW use, crushing 2021. Storm water management always problematic. Berms and retaining ponds adjacent to stream. Hibbing Tac Land gravel pit adjacent. No permits to be issued for 2021.
15. Tiger Lily (aka Whiteface)	SE-SW 2-55-15	\$2.50	Y	6	Y	PW has Class 5 pile from 2018 crushing. PW crushing in 2021. Contact PW before issuing permit. Long term multipurpose pit, good mix of materials. Observe property marker on east side. East side off limits.
16. West Mud Lake	SW-NW 15-57-12	\$2.50	N	6	N	Small site. Remote. West of Seven Beavers Grade. Very rocky material.

Virginia Zones

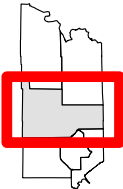
Gravel Pits

St. Louis County MN



Disclaimer

This is a compilation of records as they appear in the Saint Louis County Offices affecting the area shown. This drawing is to be used only for reference purposes and the County is not responsible for any inaccuracies herein contained.



Prepared By: **Land Department**


Data Resource Section
(218) 726-2606
www.co.st-louis.mn.us

Map Created: 03/04/008

Location: M:\GRAVEL

Notes:

Tracking #:



© Copyright Saint Louis County All Rights Reserved

● Land Dept Gravel Pits