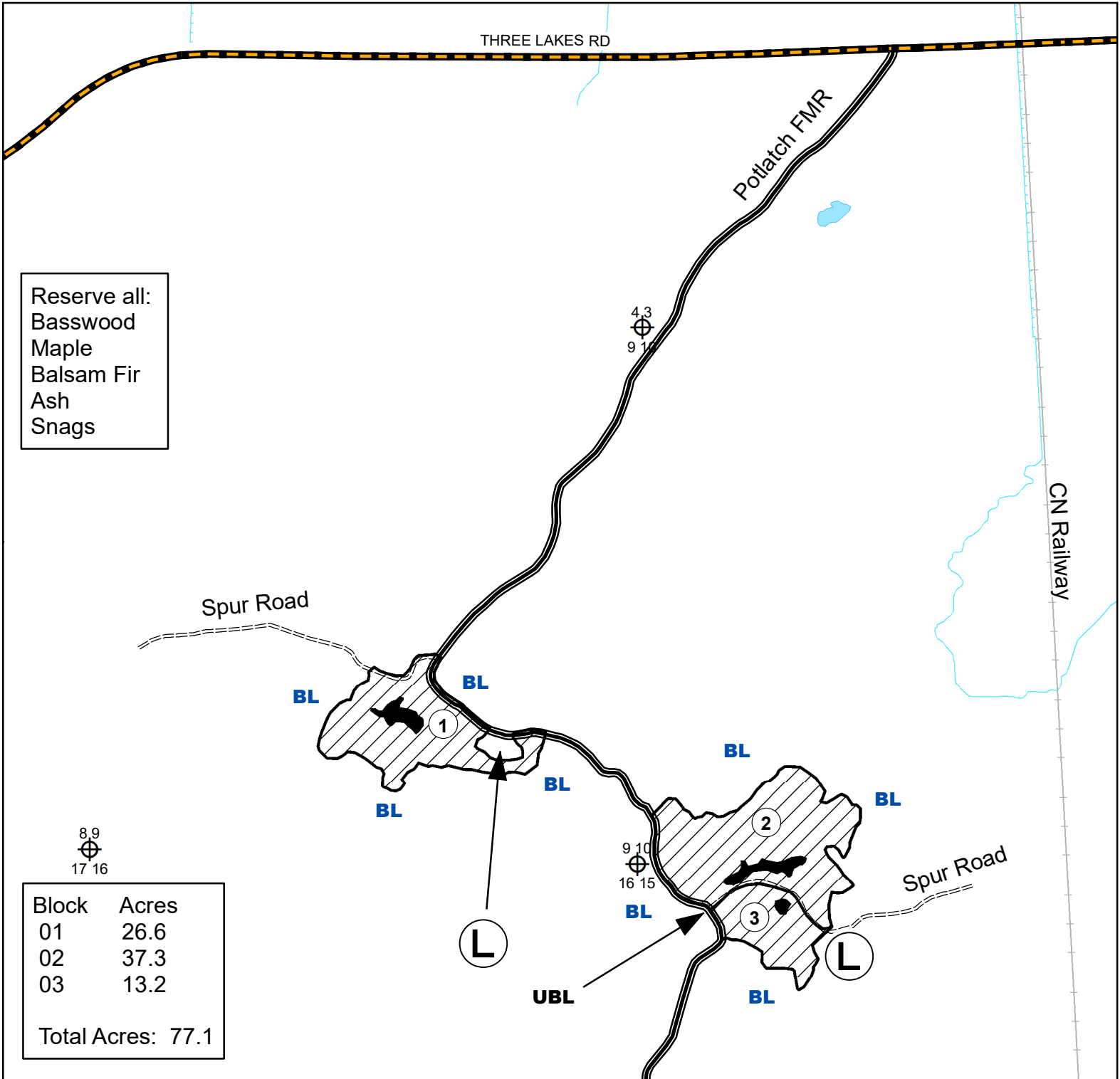


St. Louis County

K23-531615



Reserve all:
 Basswood
 Maple
 Balsam Fir
 Ash
 Snags

Block	Acres
01	26.6
02	37.3
03	13.2
Total Acres: 77.1	




Prepared By: Erik Anton

Map Created: 4/4/2023

TRS: 531615

Disclaimer:
 This is a compilation of records as they appear in the Saint Louis County Offices affecting the area shown. This drawing is to be used only for reference purposes and the County is not responsible for any inaccuracies herein contained.

0 0.175 0.35 Miles

-  Clearcut
-  Reserve Area - Double Blue
- BL** Painted Blue Line
- UBL** Unpainted Block Line
-  Landing

